
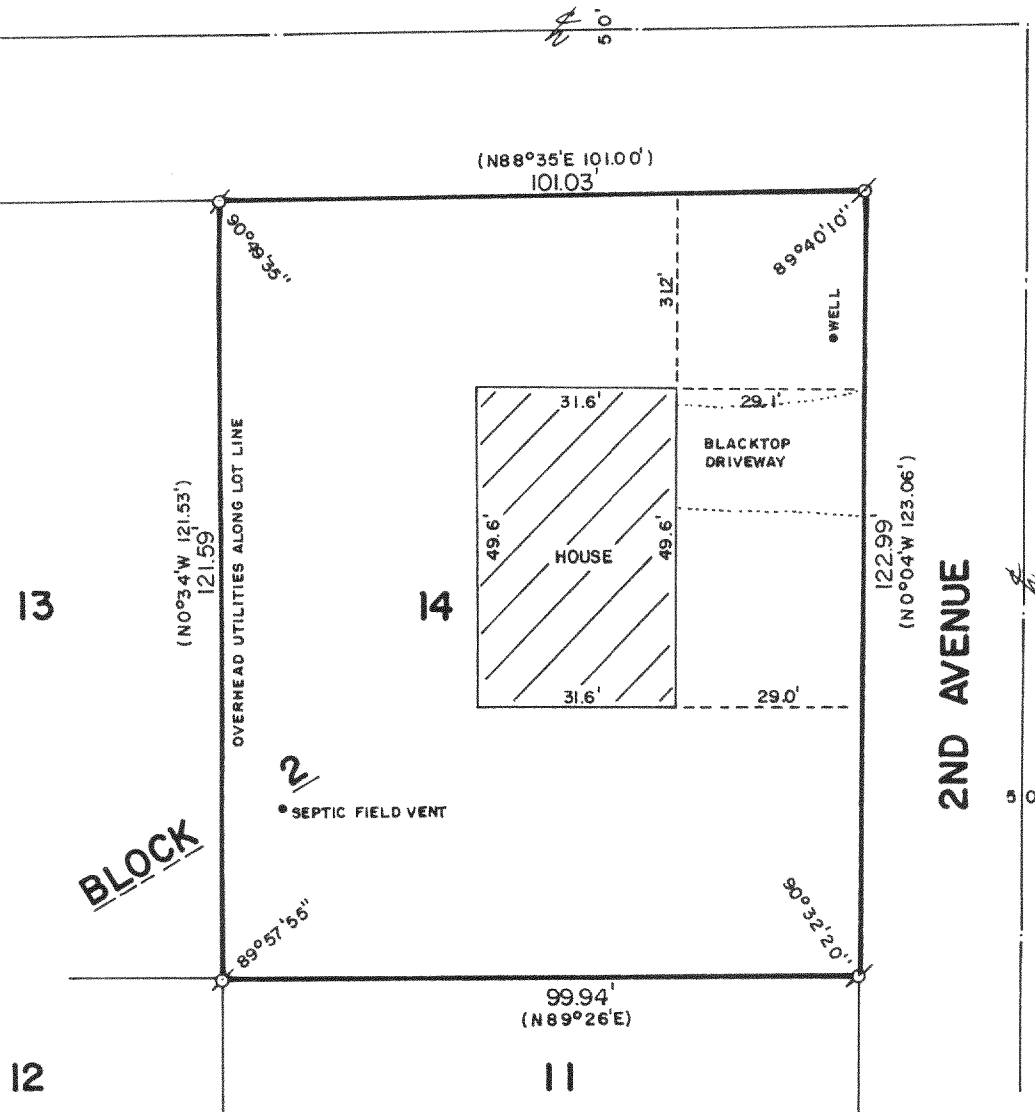



WALWORTH COUNTY  
SURVEYING & MAPPING  
LAKE GENEVA, WISCONSIN

STEWARD DRIVE



ORDERED BY: REALTY WORLD-TAGGART  
736 MAIN STREET  
LAKE GENEVA, WISCONSIN  
53147



SCALE: 1"=30'

Ø - IRON PIPE FOUND  
Ø - IRON ROD FOUND  
( ) - RECORDED AS

I, ROBERT M. BAERENWALD, DO HEREBY CERTIFY THAT I  
HAVE SURVEYED THE PROPERTY HEREON DESCRIBED ACCORDING  
TO THE OFFICIAL RECORDS AND THAT THE PLAT HEREON IS A  
CORRECT REPRESENTATION OF THE PROPERTY LINES TO THE  
BEST OF MY KNOWLEDGE AND BELIEF.

*Robert M. Baerenwald*  
ROBERT M. BAERENWALD  
WISCONSIN REGISTERED LAND SURVEYOR, S-1508

*Sept. 14/1987*  
DATE JOB NO. 1261

NOTE: THIS IS NOT A CERTIFIED COPY UNLESS SEALED.